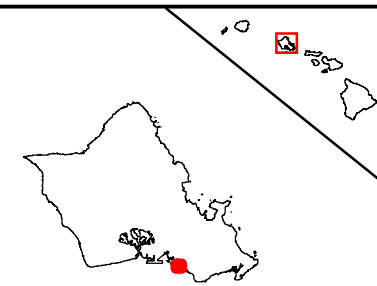






Oahu County Public Schools & Natural Hazards-Department of Education

Voyager A. Public Charter School and Myron B. Thompson Academy



LEGEND

-  Public School
-  School Boundary
-  FEMA Flood Zone*
-  Tsunami Evacuation Zone*

*May not be present in the extent of each map.

BOUNDARIES AND FEATURES

NOTE: This product is intended for planning purposes only. Boundaries are not definitive. Tsunami and flood hazards may exist outside of identified zones.

SOURCES

Map Design: PDC
 Imagery: IKONOS
 School Boundary: C&C of Honolulu Land Information System
 Tsunami Data: Hawaii State Civil Defense (1998)
 Flood Data: Federal Emergency Management Agency (1996)
 School Data: Hawaii Dept. of Education



Pacific Disaster Center
 1305 N. Holopono St, Suite 2
 Kihei, Maui, Hawaii 96753
 808-891-0525
 WWW.PDC.ORG

